




54th IG MEETING



LoD 13 Session International Technical Semester


Co-funded by the
Erasmus+ Programme
of the European Union

04 May 2022





- 1. Presentation of participants*
- 2. Brief Presentation of the KA2 Project E_UCTS_{DS}*
- 3. Future activities*



Co-funded by the
Erasmus+ Programme
of the European Union



1. PARTICIPANTS



Institution	Country	Participants
Military Technical Academy „Ferdinand I”, Bucharest	Romania	1
Romanian Naval Academy of Constanța		1
Military University of Technology, Warsaw	Poland	2
Portuguese Air Force Academy	Portugal	1
ESM Saint Cyr Coetquidan	France	1
Hellenic Air Force Academy	Greece	4
Hellenic Naval Academy		2
Total 7 institutions	5	12



Co-funded by the Erasmus+ Programme of the European Union



2. Brief Presentation of the KA2 Project EUCTS_DS Project partners



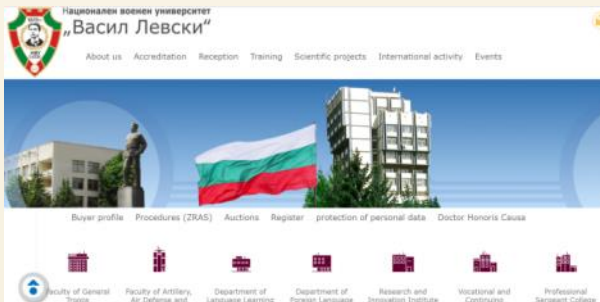
FAFA Salon de Provence (FR)



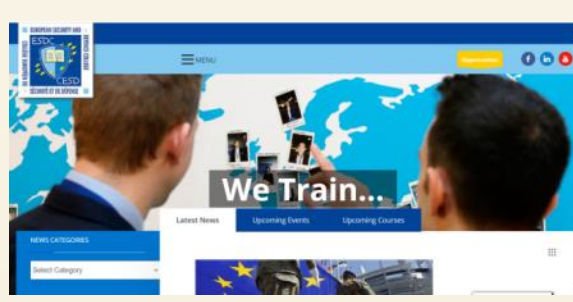
MTA Bucharest (RO)



HAFA Athens (GR)



NMU Veliko Tarnovo (BG)



ESDC Brussels (EU)



MUT Warsaw (PL)



Co-funded by the
Erasmus+ Programme
of the European Union










2. Brief Presentation of the KA2 Project EUCTS_{DS}

EUCTS_{DS} Curriculum

No.	Subjects	ECTS
1	Applied Informatics – RO MTA	3
2	Applied Automation for Engineering Systems – PL MUT	3
3	Integrated Weapon Systems – RO MTA	3
4	Common Security and Defence Policy for Technical Systems - FR FAFA	3
5a	Computer Networks – BG NMU	3
6a	Programming Languages – RO MTA	3
7a	Signal Processing – GR HAFA	3
8a	Microcontrollers – RO MTA	3
5b	Propulsion Systems – GR HAFA	3
6b	Dynamic of Flight – PL MUT	3
7b	Mechanics and Material Science – GR HAFA	3
8b	Computer-Aided-Design and Numerical Analysis – BG NMU	3
9	Interdisciplinary Scientific Project – GR HAFA	6
10	Foreign Languages (Bulgarian/French/Greek/Polish/Romanian)	2
11	Physical Education and Sports	2
TOTAL		34

3. Future activities of the EUCTS_{DS} Project

- Curriculum elaboration
- Designation of subject responsible
- Extension of the project duration: **30th June/July 2023**
- Designation of subject leader
- Selection students for the pilot activities events:  **Deadline: 30th of June 2022**
- Elaboration of the subject description:  **Deadline: 30th of June 2022**
- Selection the topics for the pilot activities:  **Deadline: 30th of June 2022**
- Elaboration didactic materials for the pilot activities:  **Deadline: 30th of June 2022**
- Elaboration didactic materials for all the subjects:  **Deadline: 30th of April 2023**
- E-learning platform:  **Deadline: 30th of April 2023**
- Network of teachers:  **Deadline: 30th of April 2023**
- **First Edition of the new Technical Semester: Spring 2023 RO MTA**

3. Future activities of the EUCTS_{DS} Project

- **ISP Scientific Project: GR HAFA 11-15.07.2022 or 18 – 22.07.2022**
- **Transnational Project Meeting: BG NMU – 26.09.2022**
- **Multiplier Event: BG NMU – 27.09.2022 (Defence Technology Forum 2022)**
- **ISP Electronic Engineering and Computer Science: BG NMU 28.09 – 02.10.2022**
 - *Applied Computer Networks, Programming Languages, Signal Processing and Microcontrollers*
- **ISP Military Science: FR FAFA – 17-20.10.2022**
 - *Integrated Weapon Systems and CSDP for Technical Systems*
- **Transnational Project Meeting: FR FAFA – 21.10.2022**
- **ISP Basic Engineering: RO MTA – April 2023**
 - *Applied Informatics and Applied Automation for Engineering Systems*
- **ISP Mechanical and Aerospace Engineering: PL MUT – June 2023**
 - *Propulsion Systems, Dynamic of Flight, Mechanics and Material Science and CAD and Numerical Analysis*
- **Transnational Project Meeting: RO MTA – 22.05.2023**
- **Multiplier Event: RO MTA – 23.05.2023 (58th IG Meeting – 22-25.05.2023??)**



IMINT/GEOINT ANALYSIS MODULE

Goals of the module

- Discover and understand basic principles of the IMINT/GEOINT Analysis and Exploitation;
- Learn about SAR Imagery basics, Imagery analysis techniques and reporting, Remote sensing fundamentals, UAV systems;
- Deepen knowledge of the practical applications using GEOINT concepts, technologies and products



IMINT/GEOINT ANALYSIS MODULE

MODULE DETAILS				
Main topic	Lectures (recom. WH)	Application (recom. WH)	Self-studies (Add. WH)	ECTS
Remote sensing fundamentals	4		40	4ECTS
Earth observation satellite systems	2			
Basic concepts of SAR Imagery	4	2		
Imagery Analysis (IA) techniques and reporting	6			
GEOINT – Concepts, technologies and products	4			
Imagery analyst mission	2			
UAV systems	4	2		
IA of STANAG 3596 Target Categories: airfields, SAM systems, storage and repair installations, port installations	16	8		
Scientific project		6		
TOTAL	42	18		



LoD 13 Session International Technical Semester



QUESTIONS ?



Co-funded by the
Erasmus+ Programme
of the European Union





LoD 13 Session International Technical Semester

3. Future activities of LoD13



Co-funded by the
Erasmus+ Programme
of the European Union

